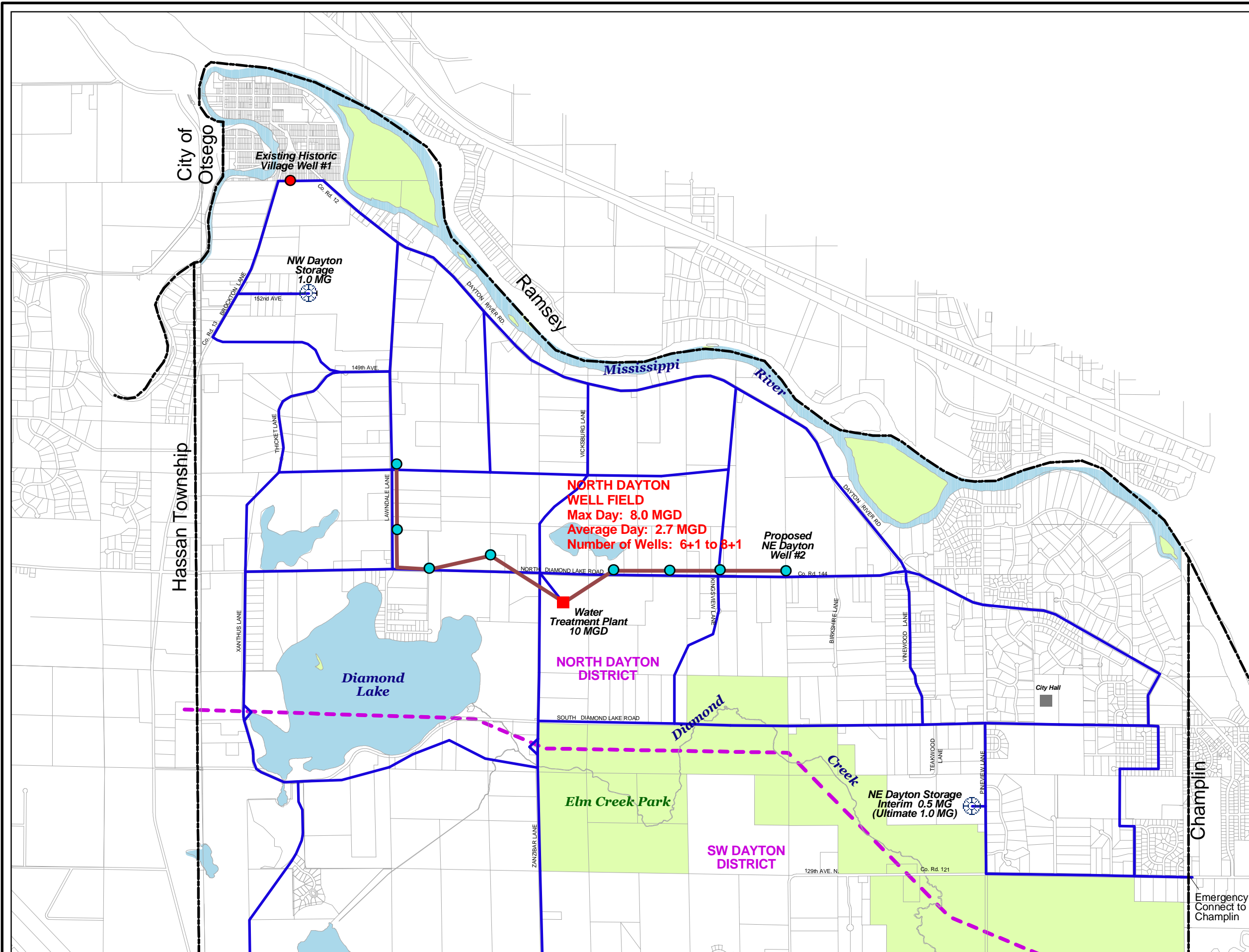





PROPOSED NORTH WELL FIELD

Figure 2a

- Existing Well
- Future Well
- Treatment Plant
- Water Tank
- Water Pipes
- Trunk Watermain
- Not Treated
- - - Pressure Zone Boundary
- - - City Boundary
- Parcel Base Map



February 2007

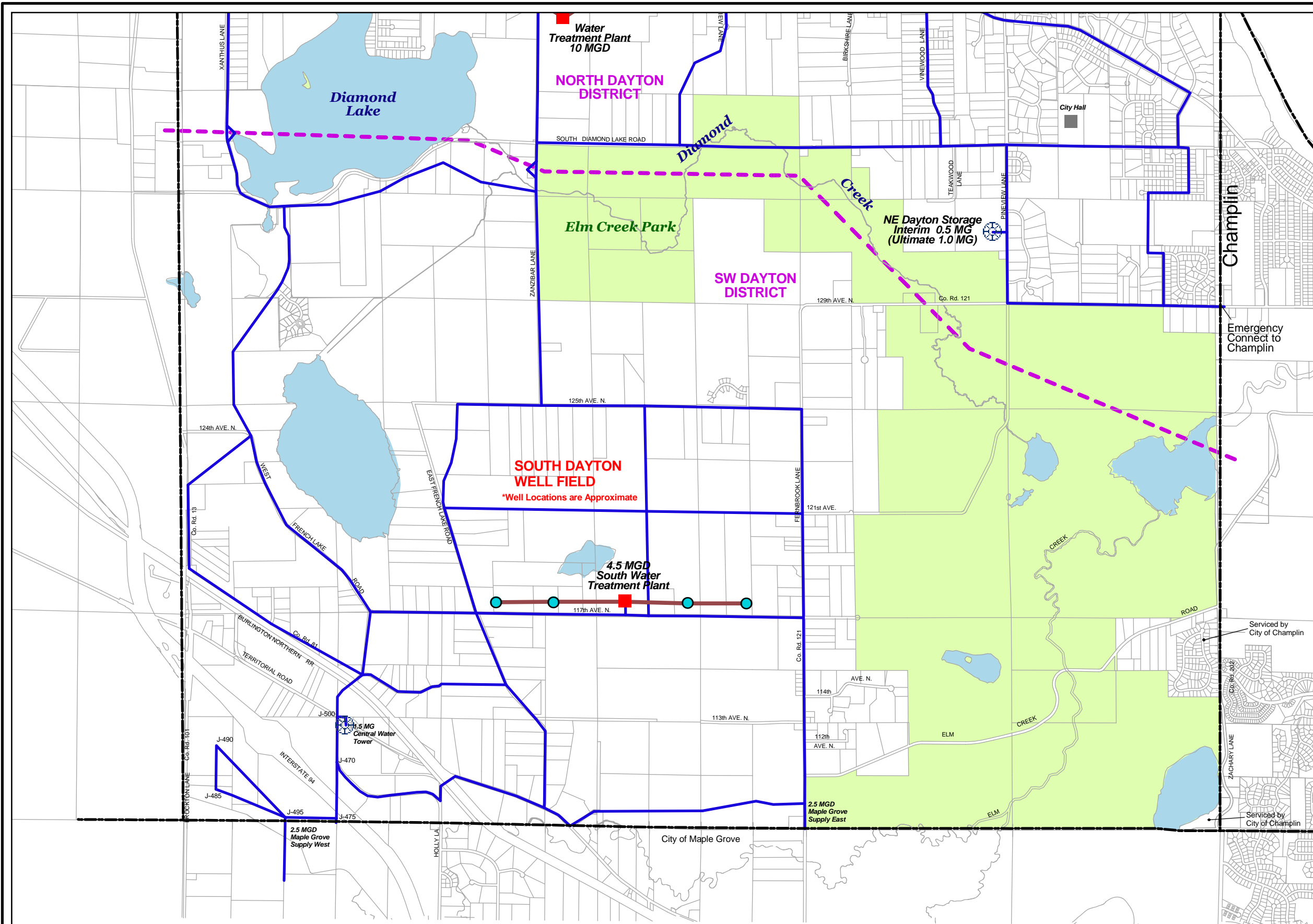
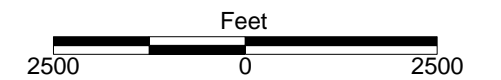





PROPOSED SOUTH WELL FIELD

Figure 2b

- Existing Well
- Future Well
- Treatment Plant
- Water Tank
- Water Pipes
- Trunk Watermain Not Treated
- Pressure Zone Boundary
- City Boundary
- Parcel Base Map



February 2007

